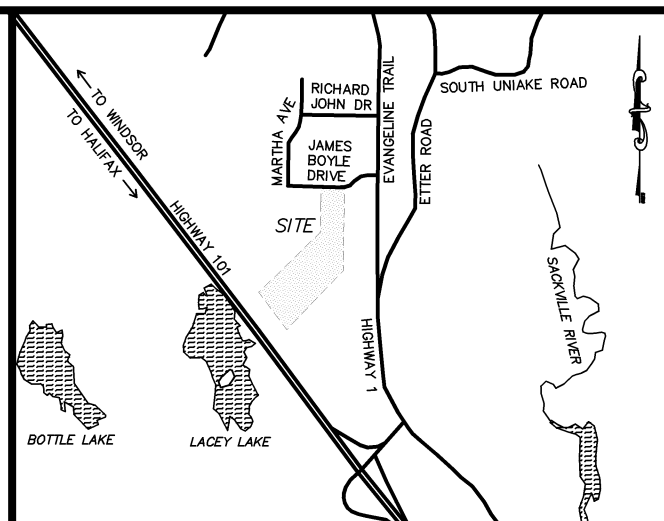
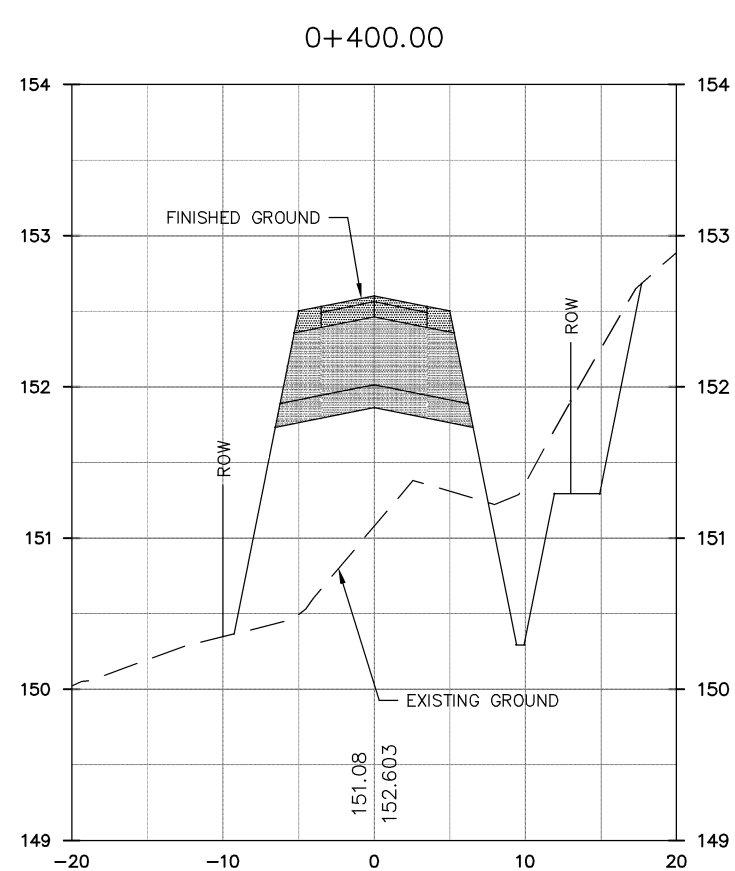
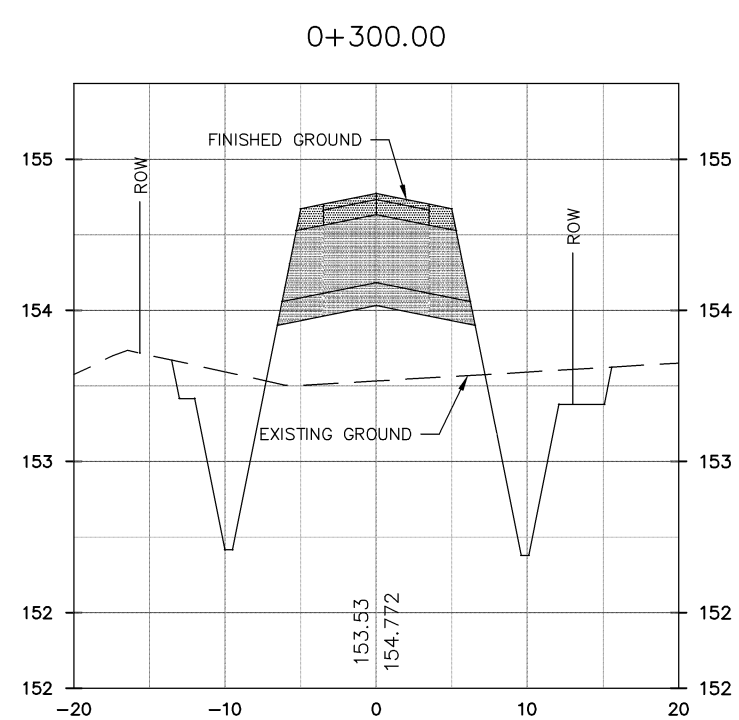
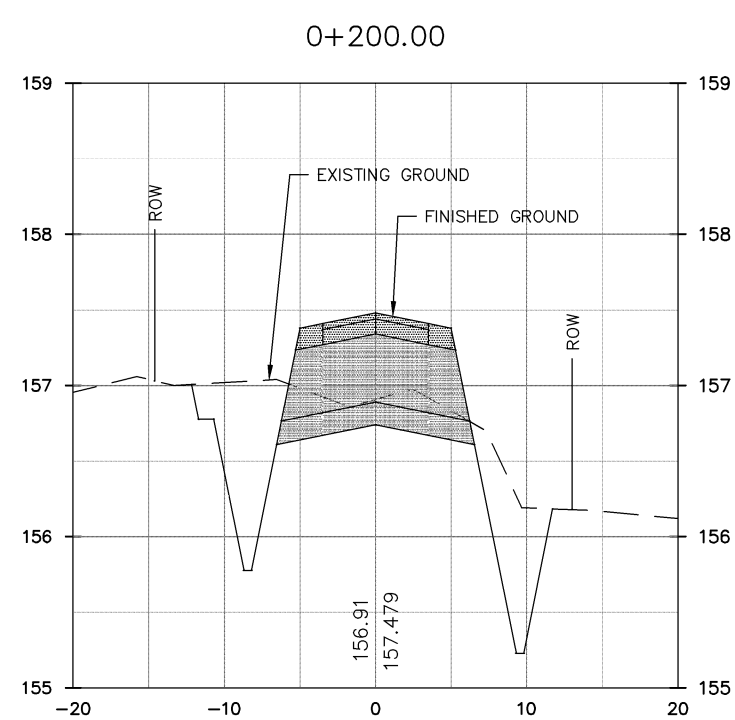
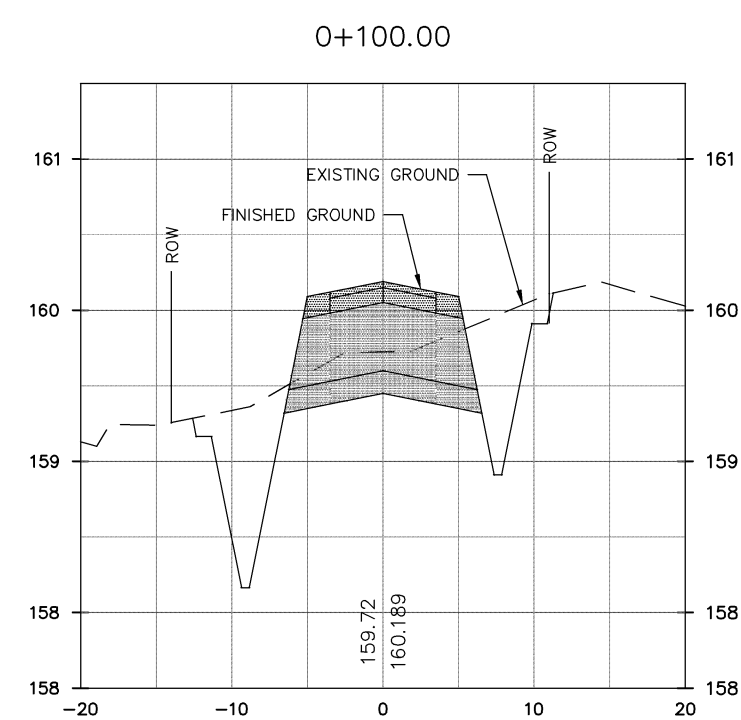
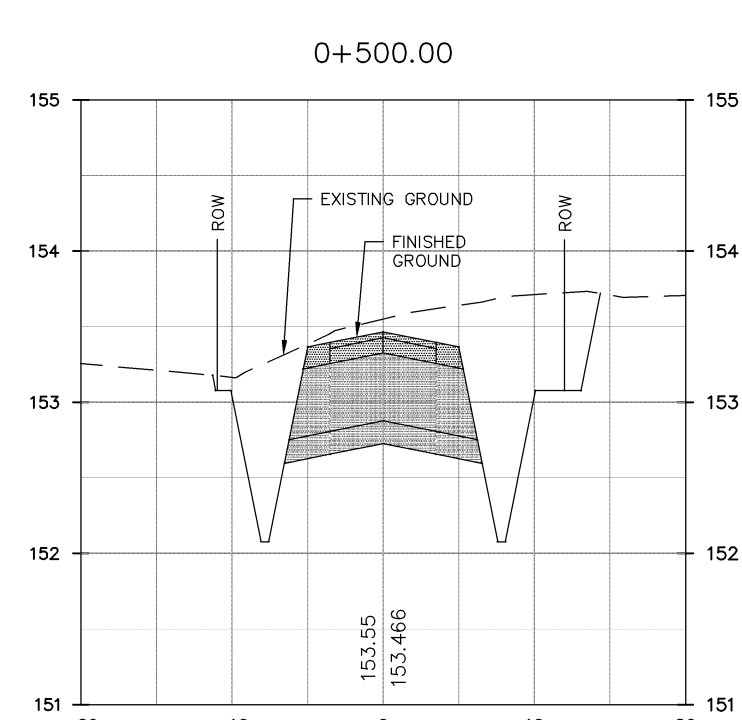
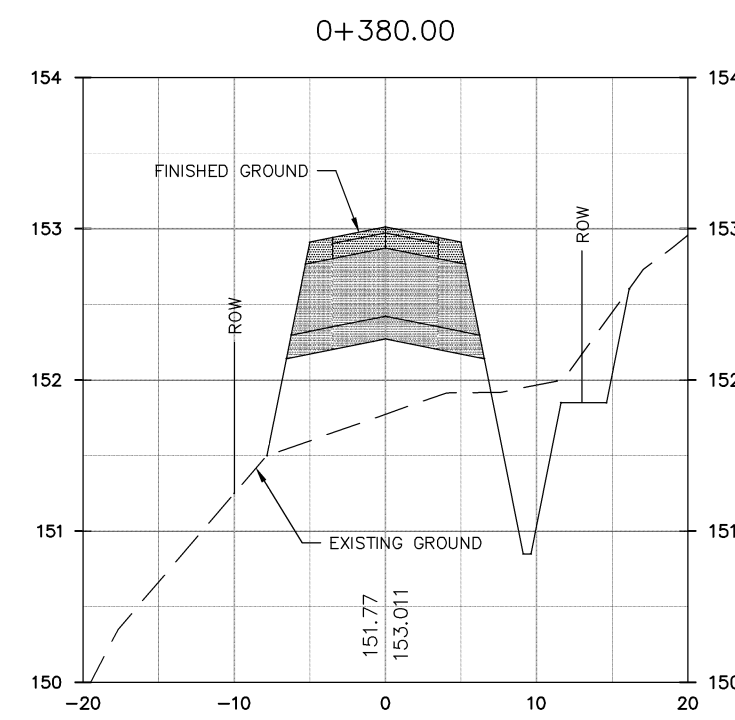
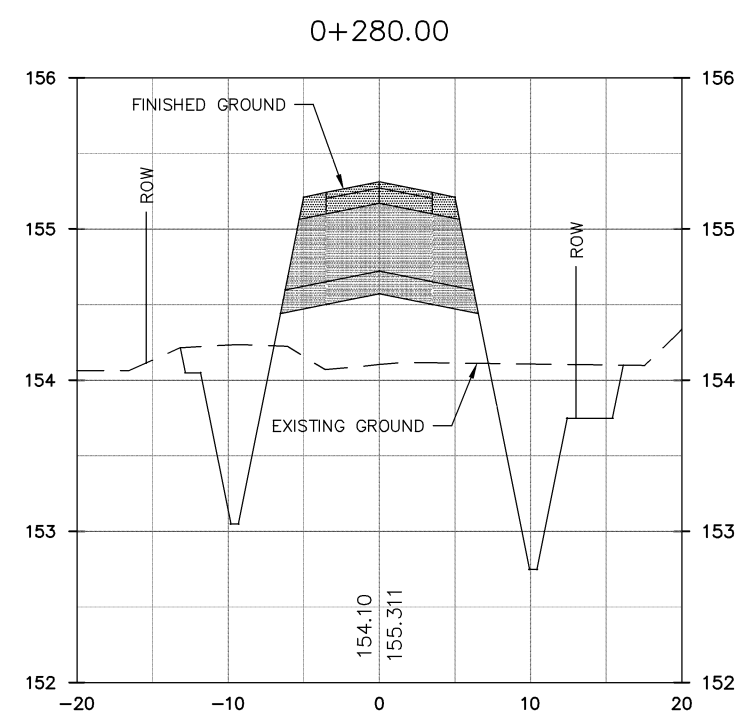
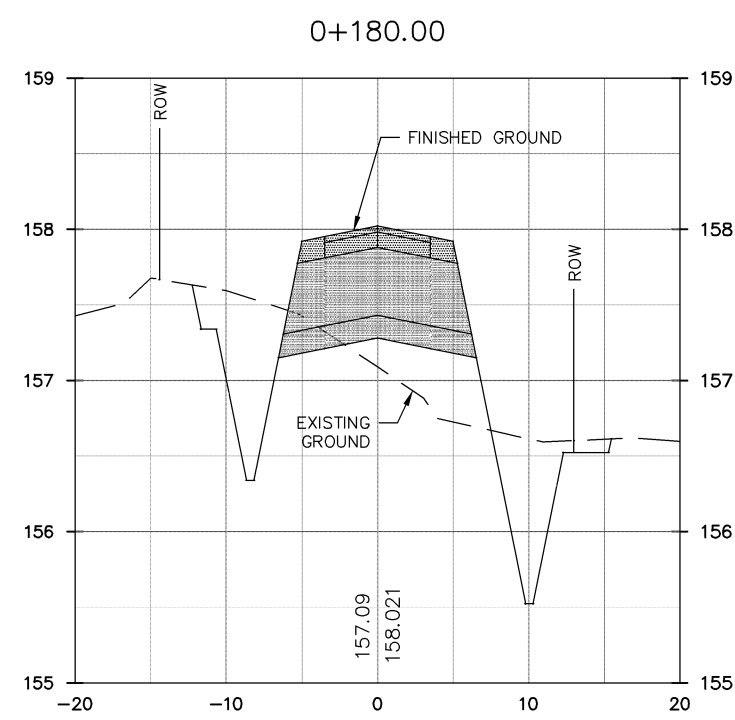
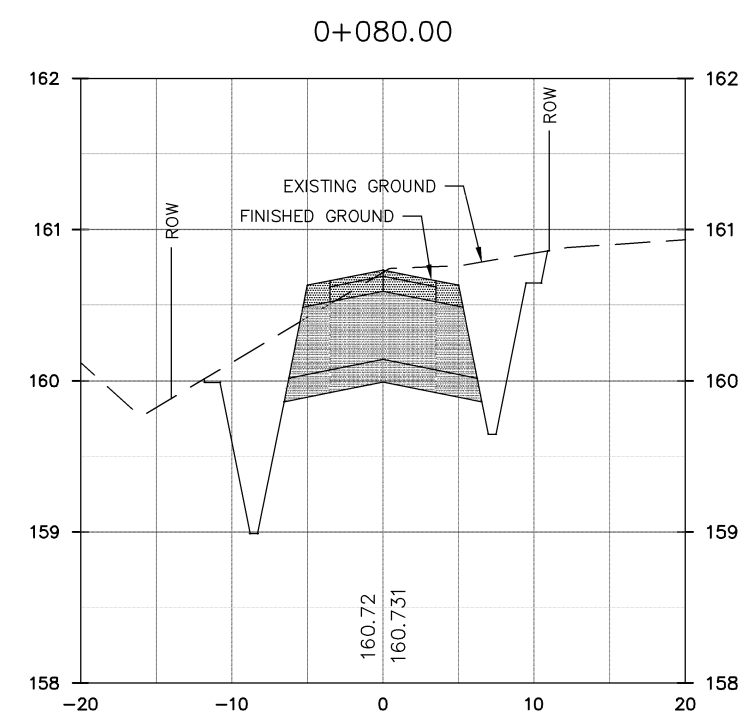
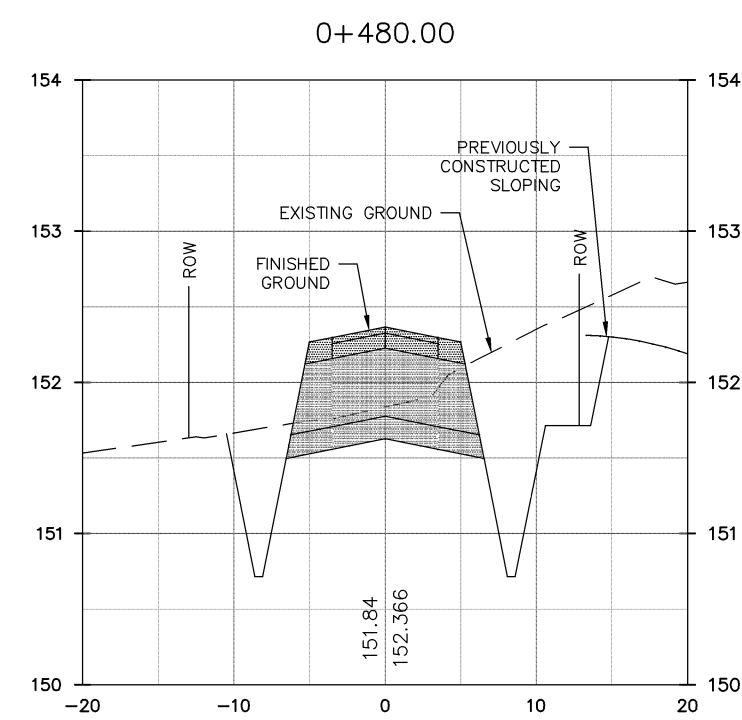
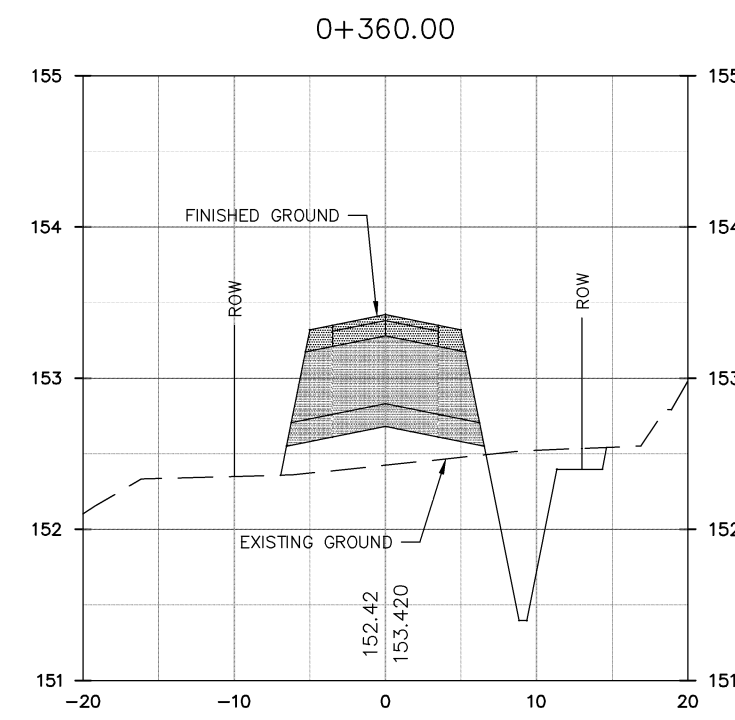
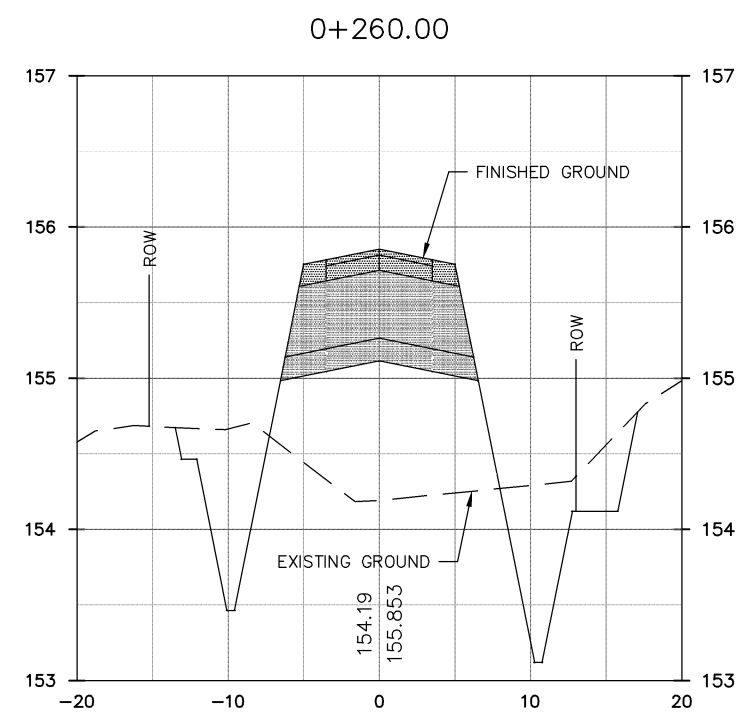
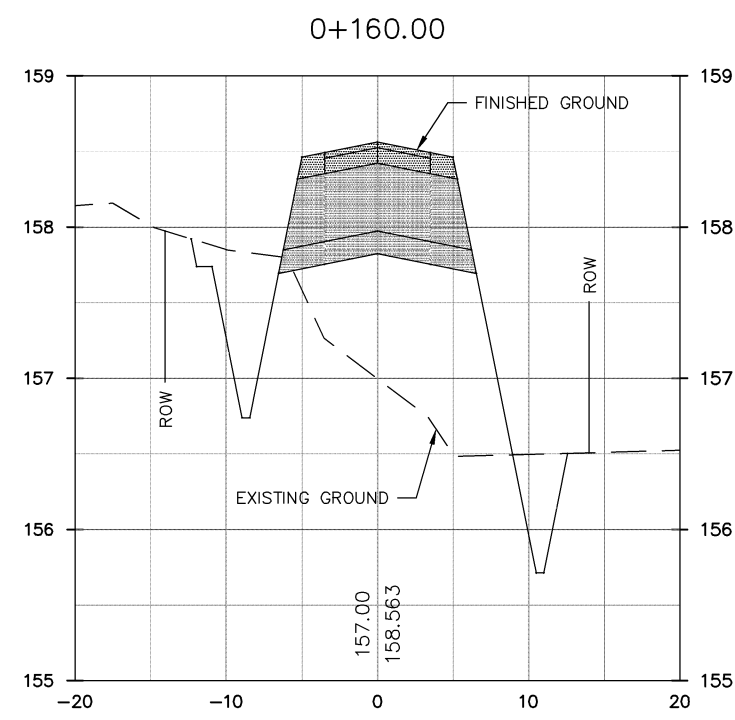
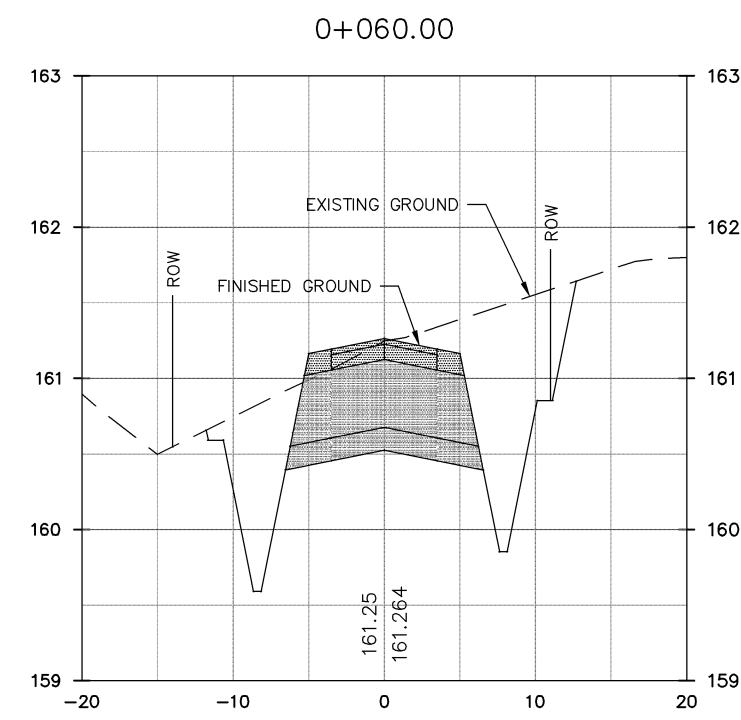
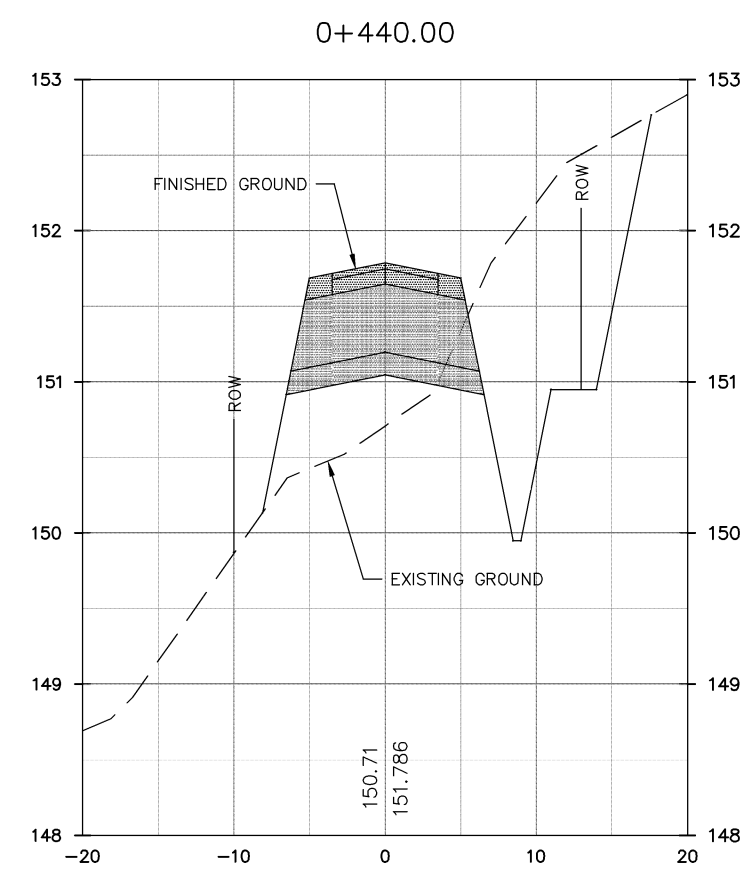
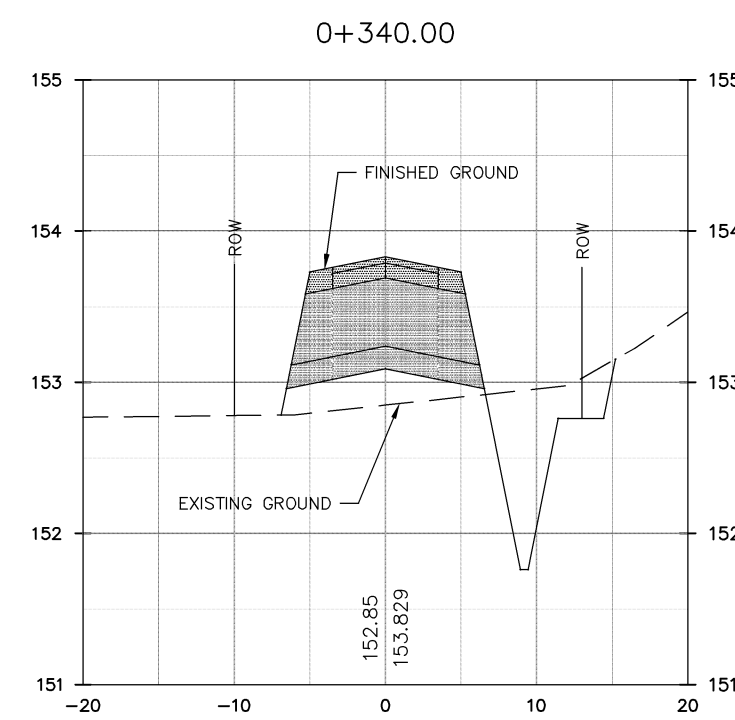
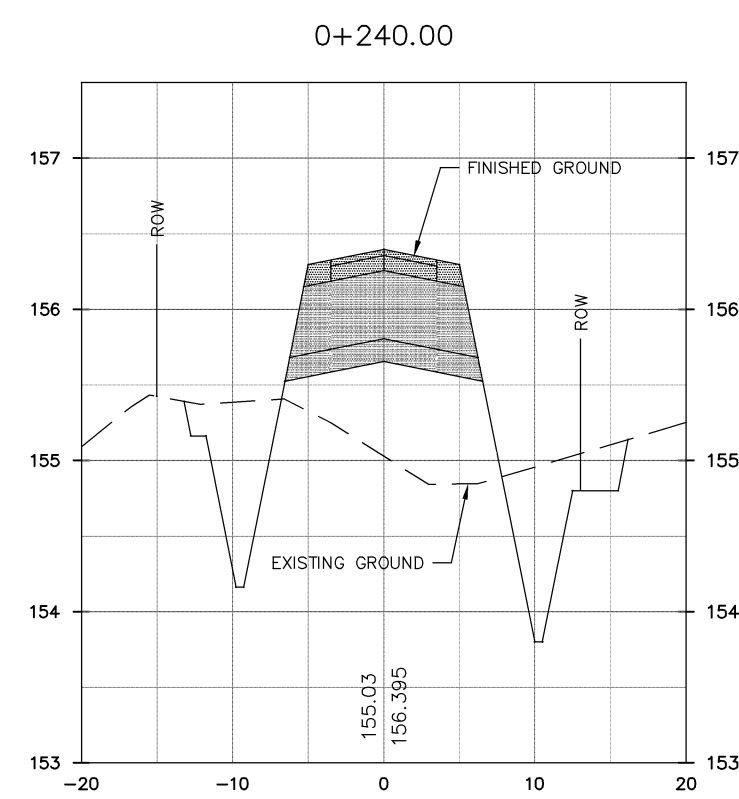
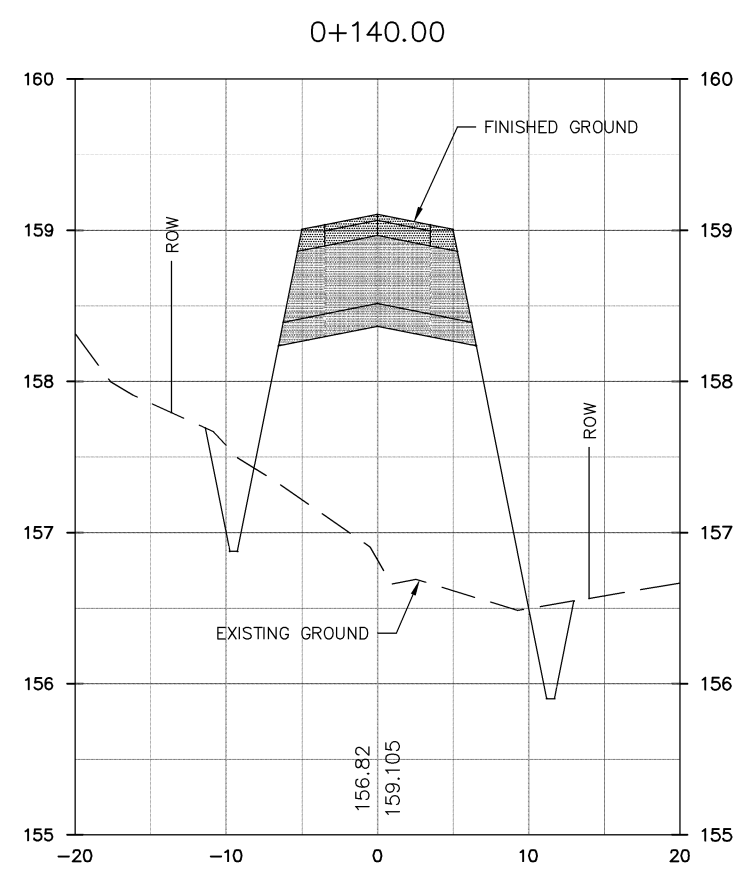
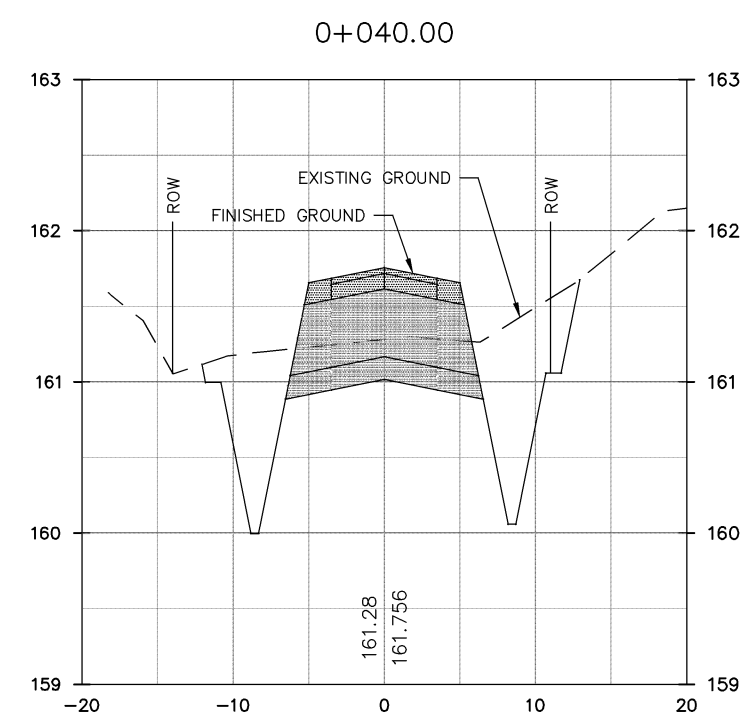
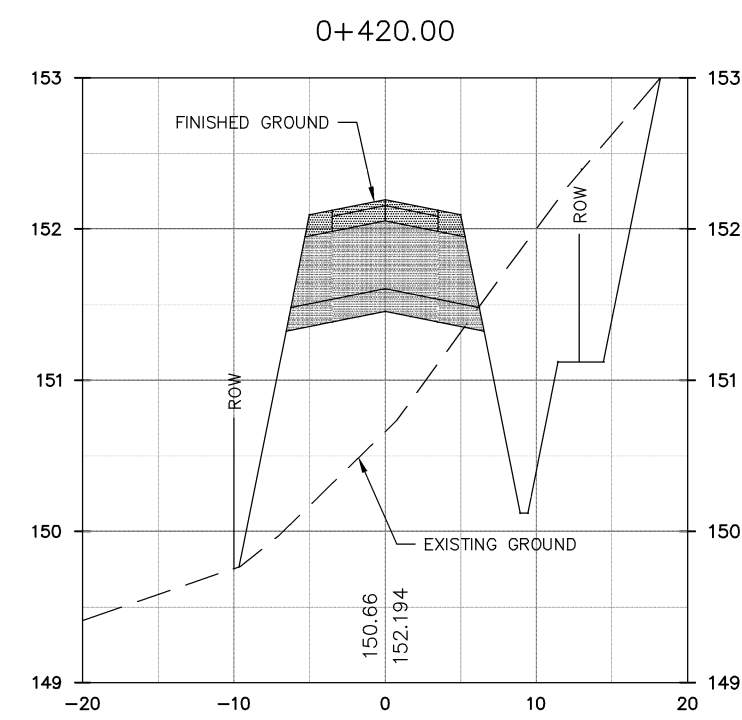
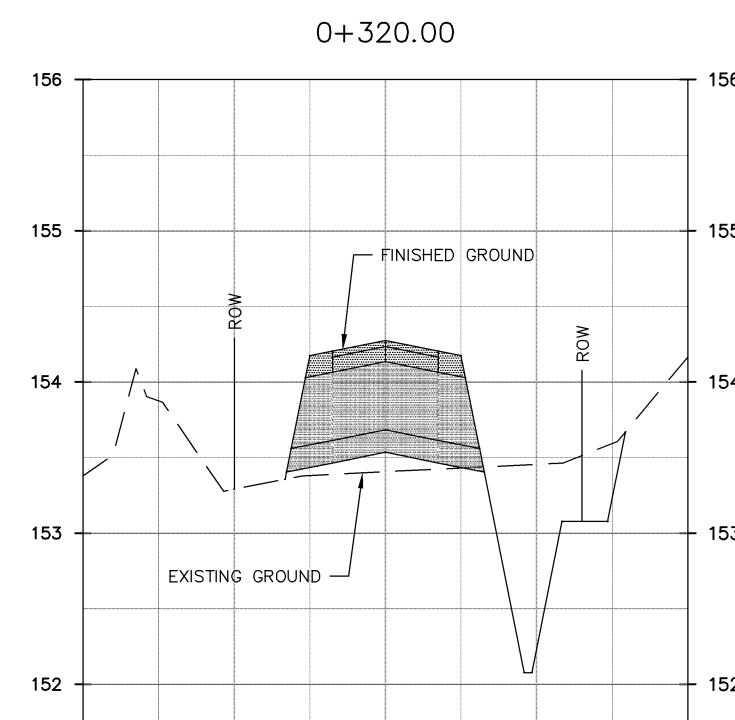
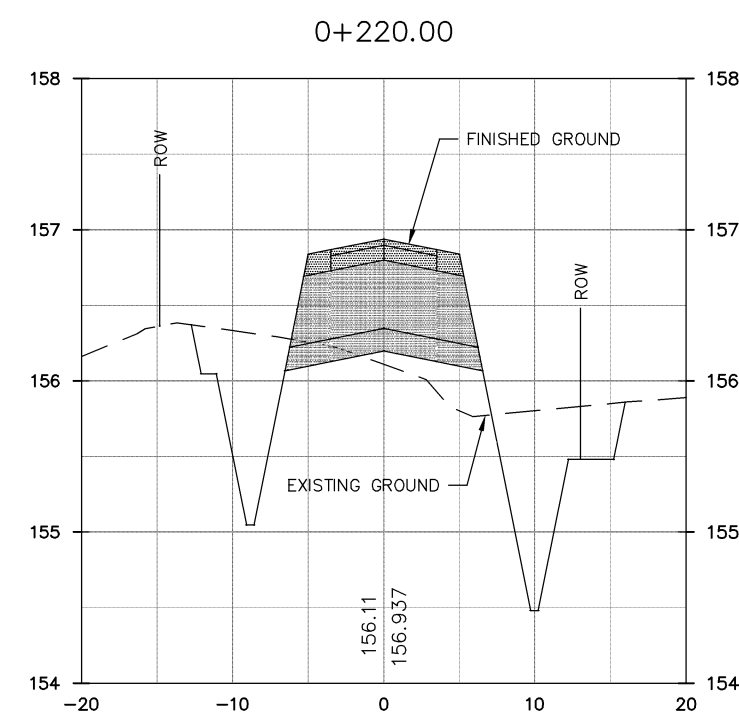
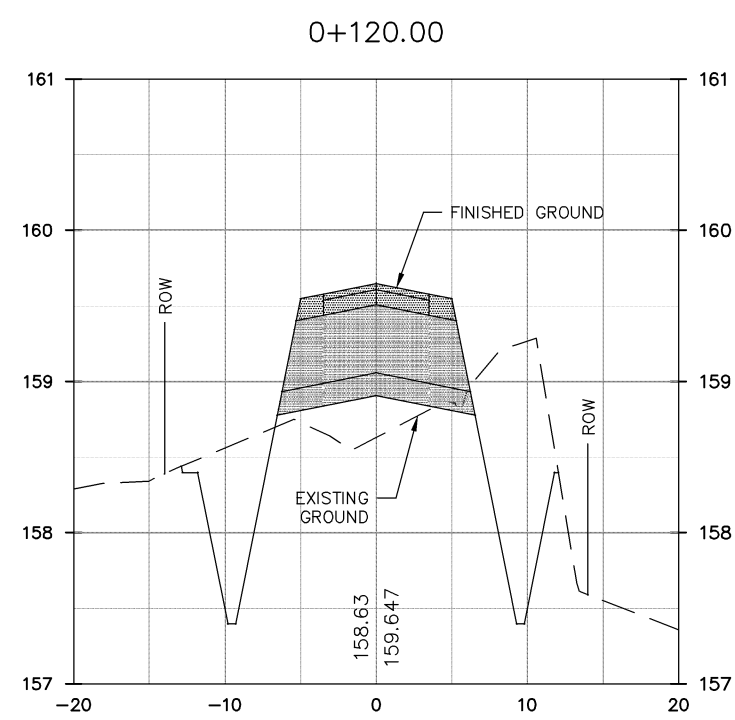
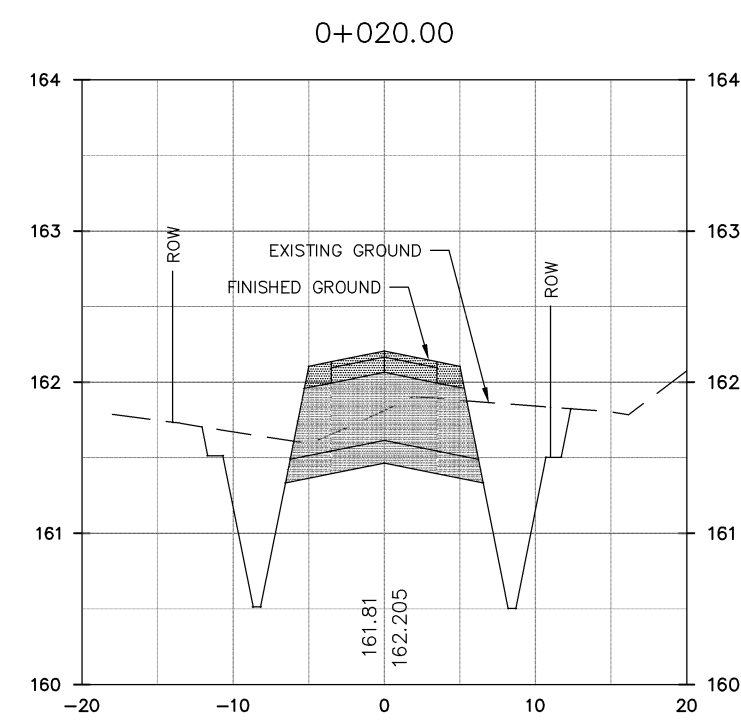


ROAD A SECTIONS

H 1:500

V 1:50



Key Plan

NOT TO SCALE

NOTES:

1. For additional notes and details see drawing 18-6683-F05.

3. Adjusted Road Alignment	June 4, 2020	CNB
2. Issued For Construction	Apr 24, 2020	CNB
1. Road Profile Adjustment	Sept 19, 2019	CNB
0. Issued For Tender	Aug 29, 2019	CNB
No Description	Date	By

Revision or Issue

Strum
CONSULTING

Project
UNIACKE BUSINESS PARK
EXPANSION
PHASE 1

Drawing
ROAD A CROSS SECTIONS
STA. 0+020 TO STA. 0+500

Scale H 1:500
V 1:50

Date Aug 29, 2019	Drawn RAW
Design RAW	Check CNB
Project No. 18-6683	Sheet 4 Of 5
Drawing No. F04	Rev. 3